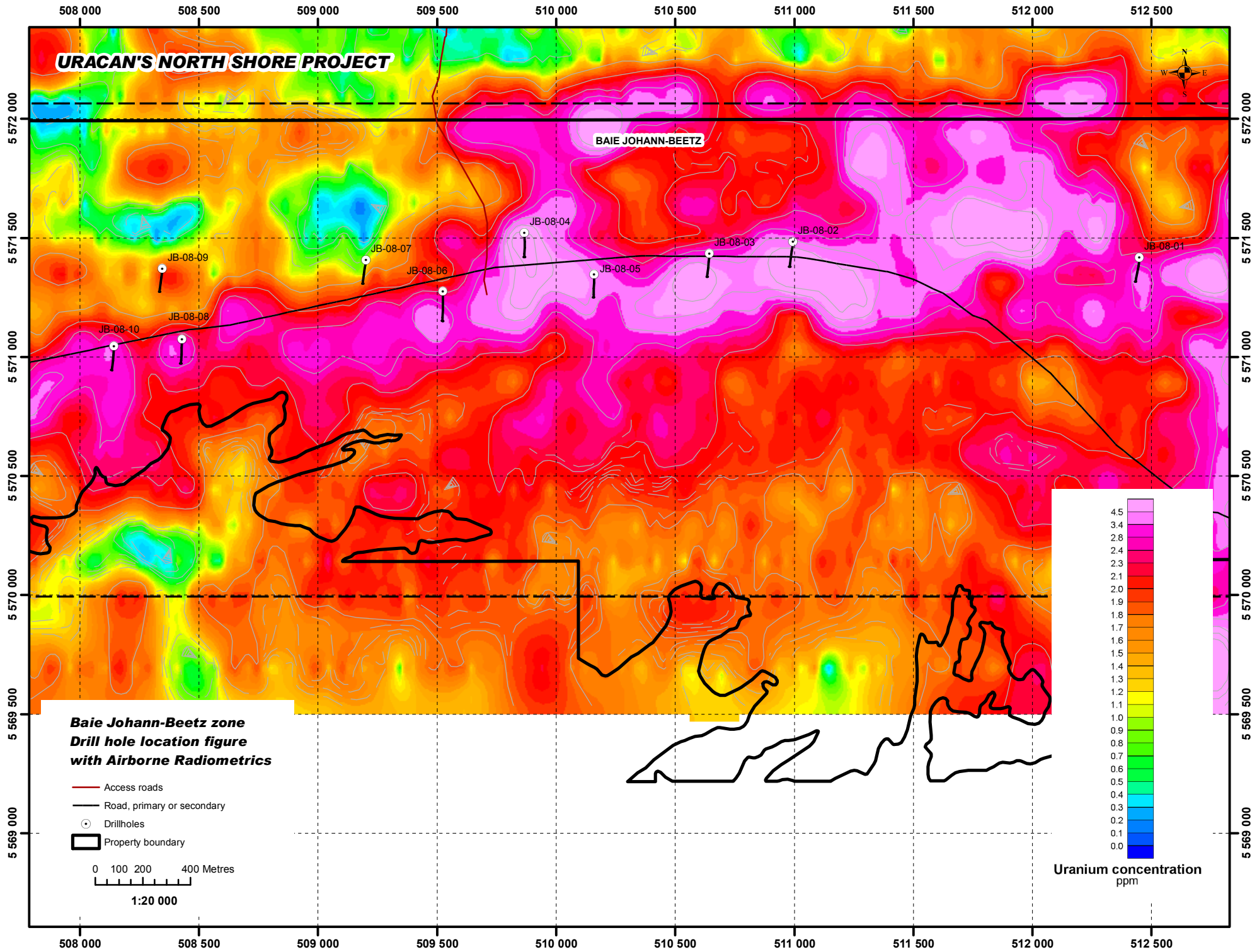
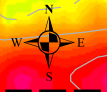
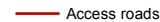
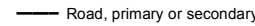
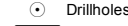
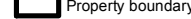


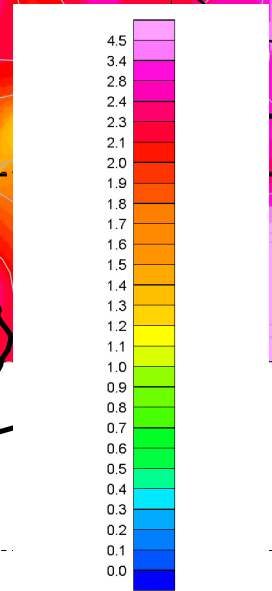
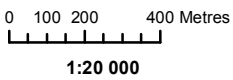
URACAN'S NORTH SHORE PROJECT

BAIE JOHANN-BEEZ



Baie Johann-Beetz zone
Drill hole location figure
with Airborne Radiometrics

-  Access roads
-  Road, primary or secondary
-  Drillholes
-  Property boundary



Uranium concentration
ppm