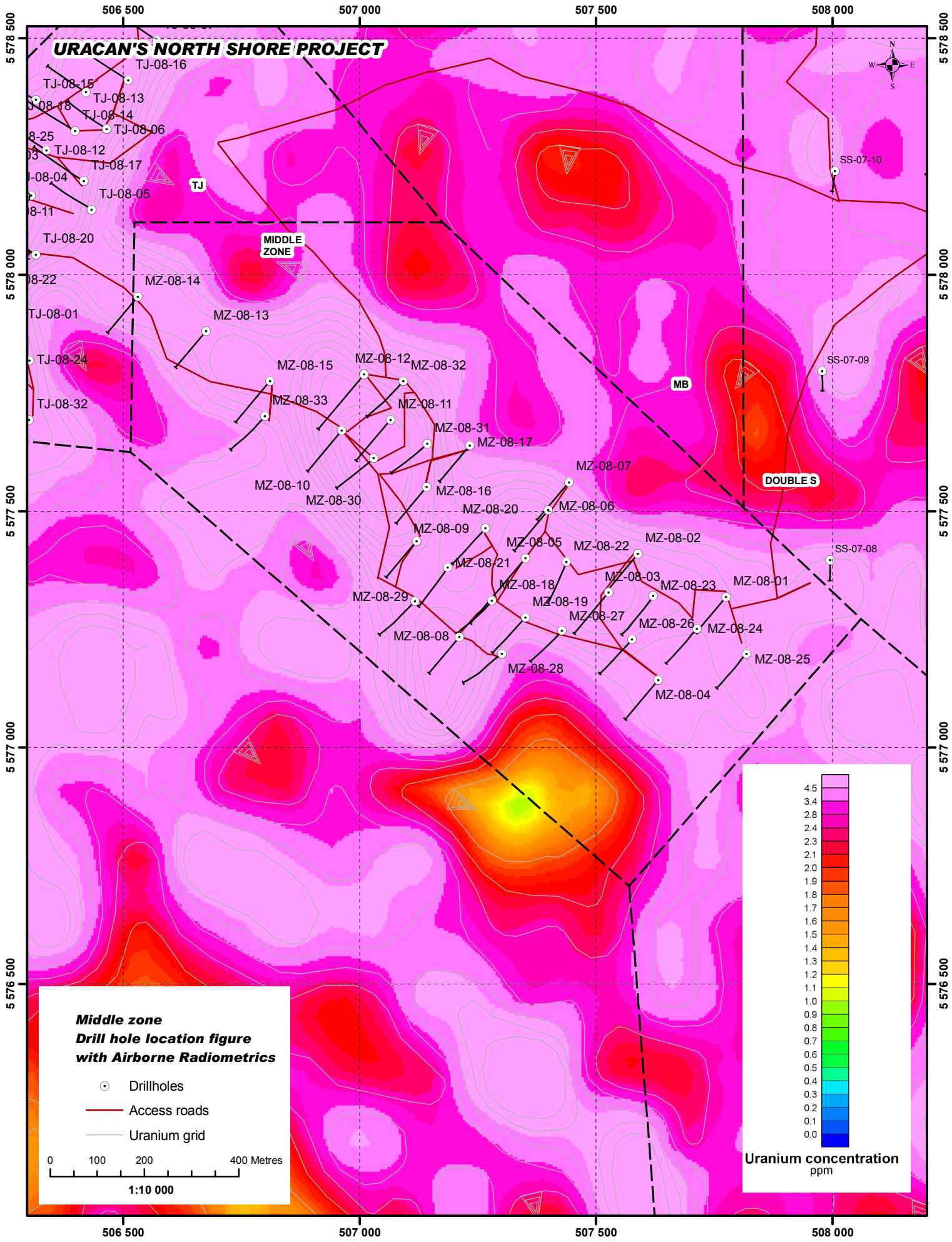
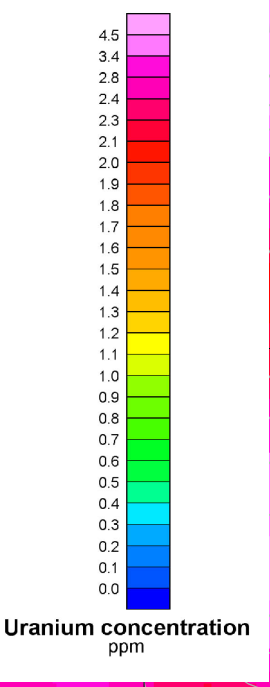
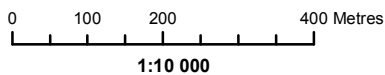


URACAN'S NORTH SHORE PROJECT



**Middle zone
Drill hole location figure
with Airborne Radiometrics**

- Drillholes
- Access roads
- Uranium grid



**Uranium concentration
ppm**